

Canada

United States

Hudson Bay

Gulf of Mexico

Sargasso Sea

Cuba

DO

BS

BZ

GT

HN

NI

CR

PA

Caribbean Sea

Mexico

Venezuela

Colombia

Suriname

- INSIGNIFICANT
- LOW
- MEDIUM
- HIGH
- EXTREME

Please consult International SOS for the very latest ratings and more detailed information on country-specific risks. All risk ratings shown are taken in November 2016.

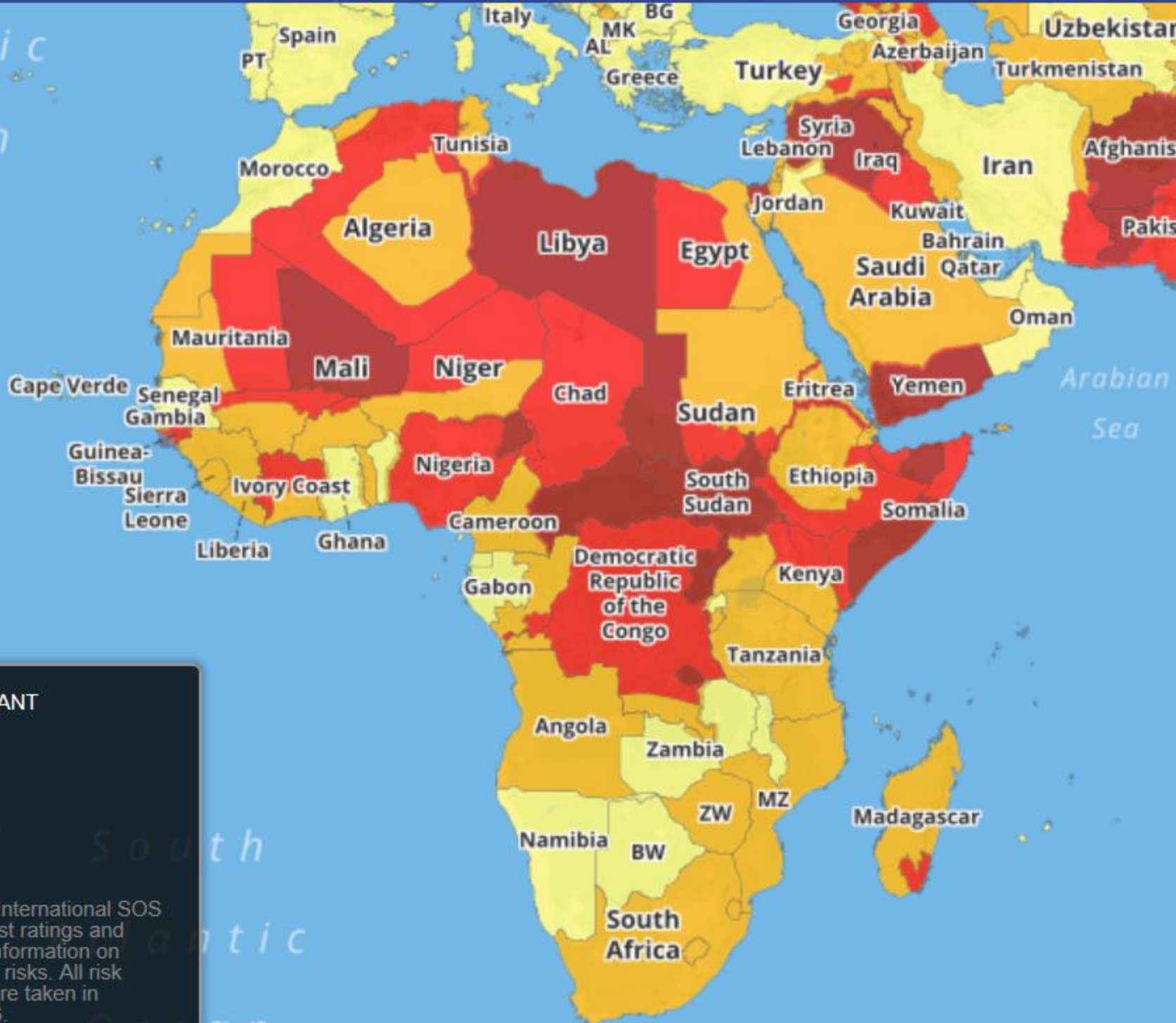


- INSIGNIFICANT
- LOW
- MEDIUM
- HIGH
- EXTREME

Please consult International SOS for the very latest ratings and more detailed information on country-specific risks. All risk ratings shown are taken in November 2016.

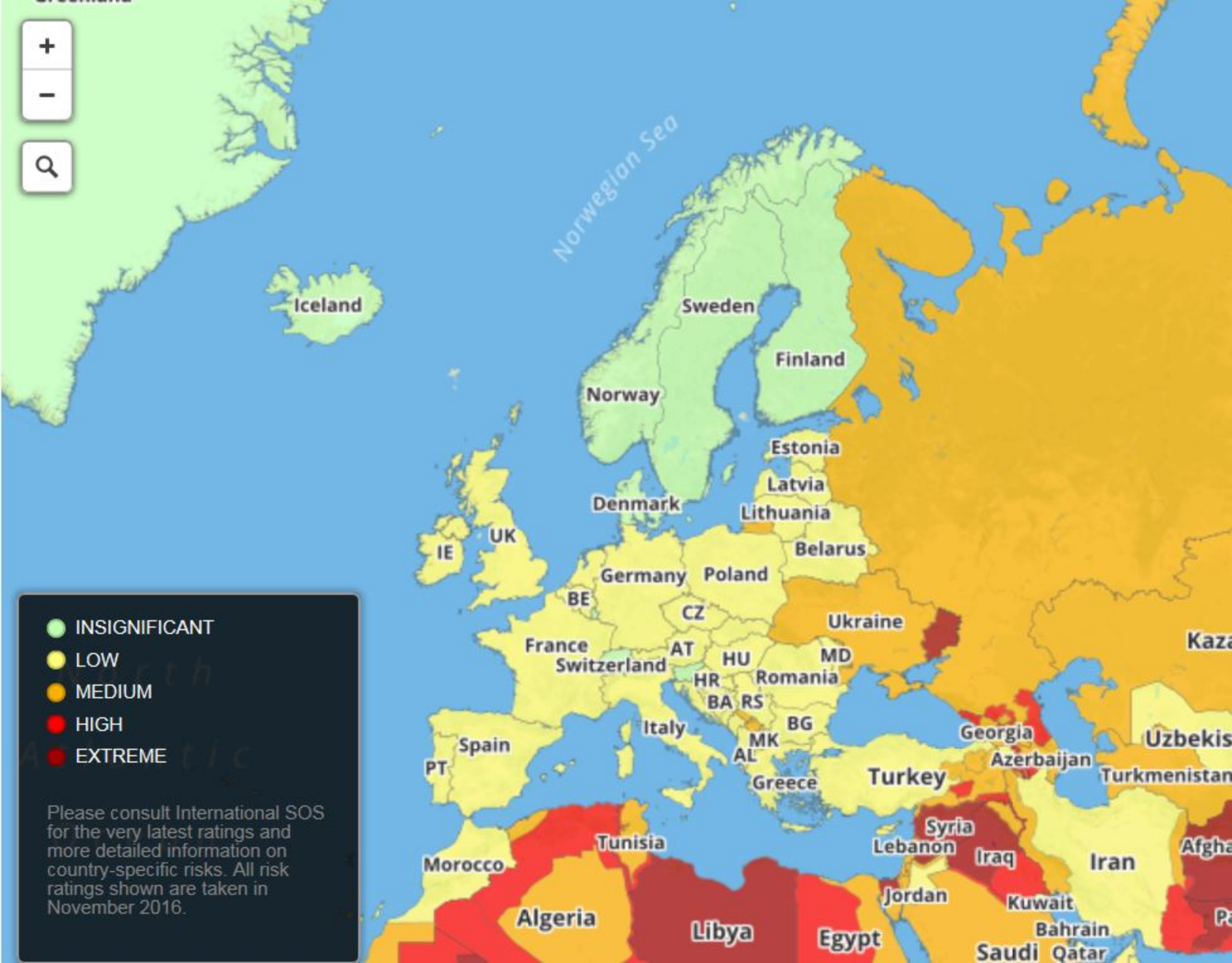






● INSIGNIFICANT  
● LOW  
● MEDIUM  
● HIGH  
● EXTREME

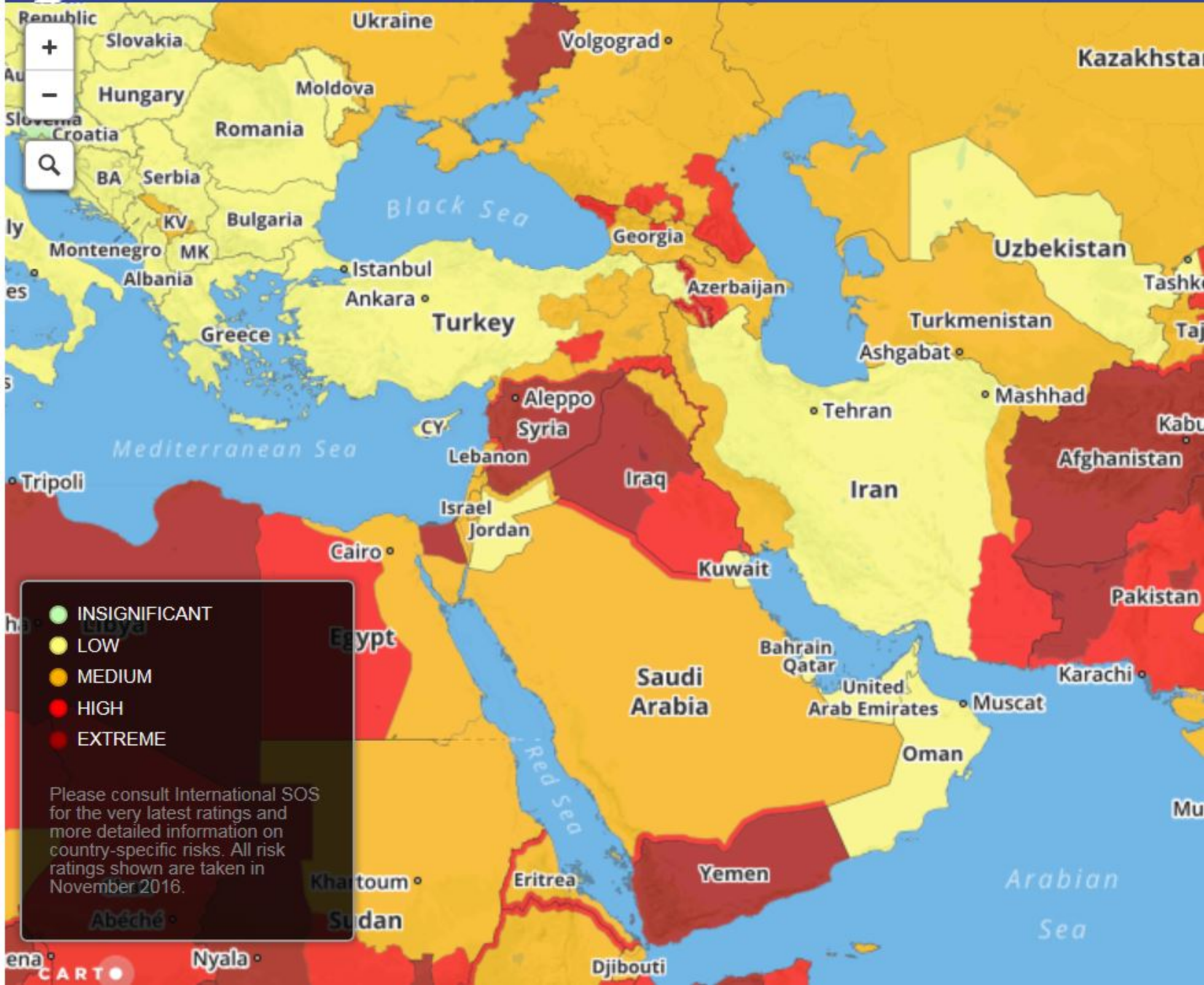
Please consult International SOS for the very latest ratings and more detailed information on country-specific risks. All risk ratings shown are taken in November 2016.



● INSIGNIFICANT  
● LOW  
● MEDIUM  
● HIGH  
● EXTREME

Please consult International SOS for the very latest ratings and more detailed information on country-specific risks. All risk ratings shown are taken in November 2016.

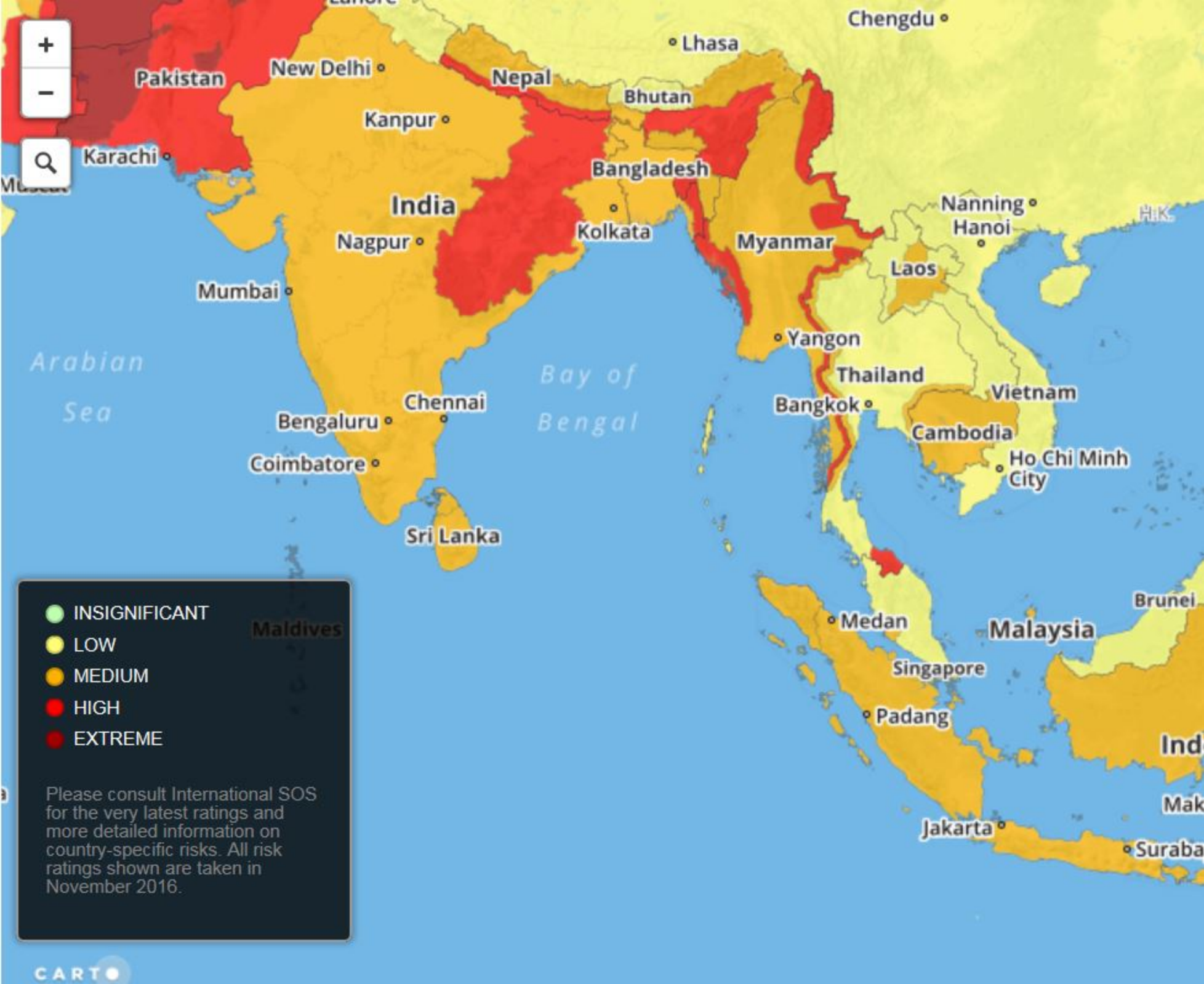




+  
 -  
 🔍

● INSIGNIFICANT  
 ● LOW  
 ● MEDIUM  
 ● HIGH  
 ● EXTREME

Please consult International SOS for the very latest ratings and more detailed information on country-specific risks. All risk ratings shown are taken in November 2016.



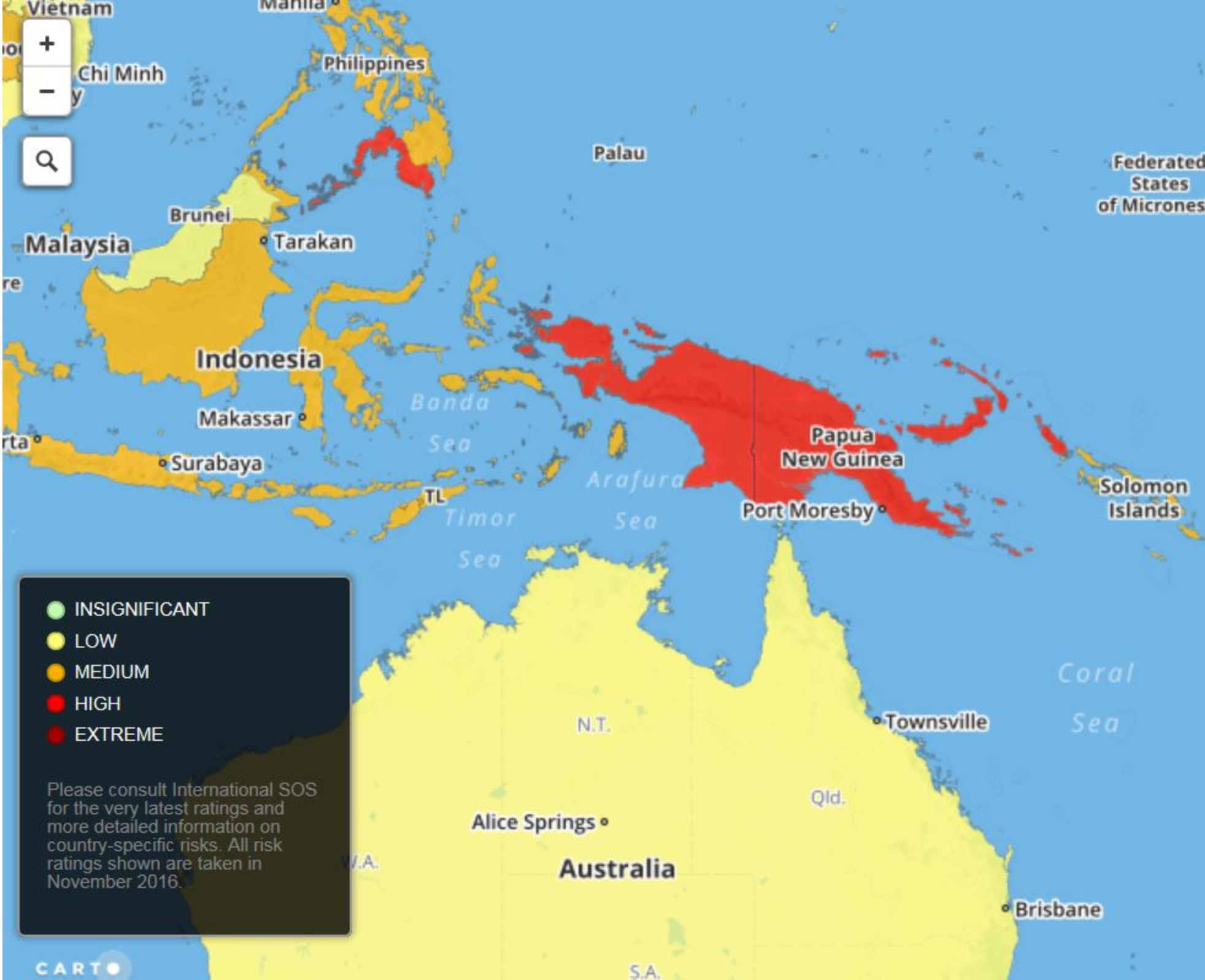
Map navigation controls: a plus sign (+) for zooming in, a minus sign (-) for zooming out, and a magnifying glass icon for search.

**Legend:**

- INSIGNIFICANT
- LOW
- MEDIUM
- HIGH
- EXTREME

Please consult International SOS for the very latest ratings and more detailed information on country-specific risks. All risk ratings shown are taken in November 2016.







- INSIGNIFICANT
- LOW
- MEDIUM
- HIGH
- EXTREME

Please consult International SOS for the very latest ratings and more detailed information on country-specific risks. All risk ratings shown are taken in November 2016.